A-249

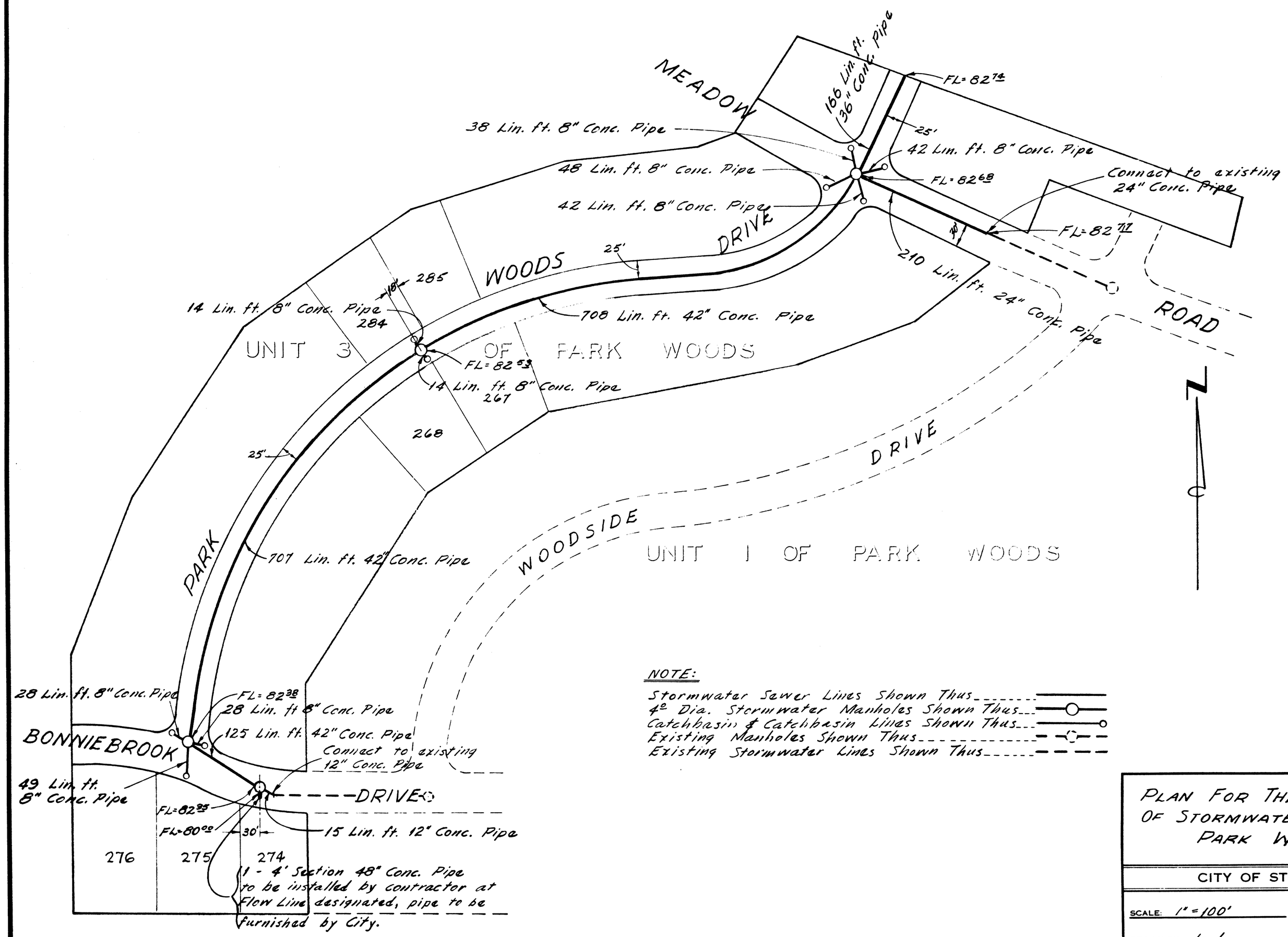

NOTE:

Stormwater Sewer Lines Shown Thus
4" Dia. Stormwater Manholes Shown Thus
Catchbasin & Catchbasin Lines Shown Thus
Existing Manholes Shown Thus
Existing Stormwater Lines Shown Thus

PLAN FOR THE CONSTRUCTION OF STORMWATER SEWERS TO SERVE PARK WOODS UNIT #3

CITY OF STOCKTON, CALIFORNIA

SCALE: 1" = 100'	APPROVED BY: · DATE: 9-20-54	SHEET NO.
DRAWN BY: Jack	Marshall Dunn	1
CHECKED BY: D.M.	CITY ENGINEER, STOCKTON, CALIF. STATE OF CALIF. · R.E. NO. 7029	OF 5 SHEETS

PRINTED ON DIEPO NO. 1088 PAPERCLOTH

143B

A-21-9

143.1B

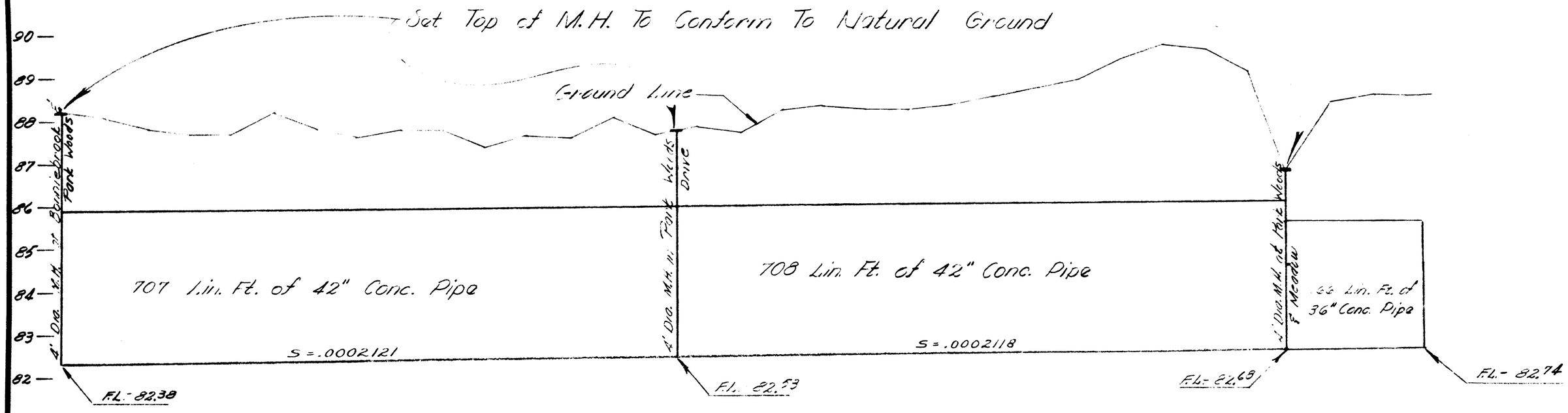

PROFILE OF SEWER IN PARK WOODS DRIVE BETWEEN BONNIEBROOK DRIVE AND THE NORTH EDGE OF UNIT NO. 3 of PARK WOODS

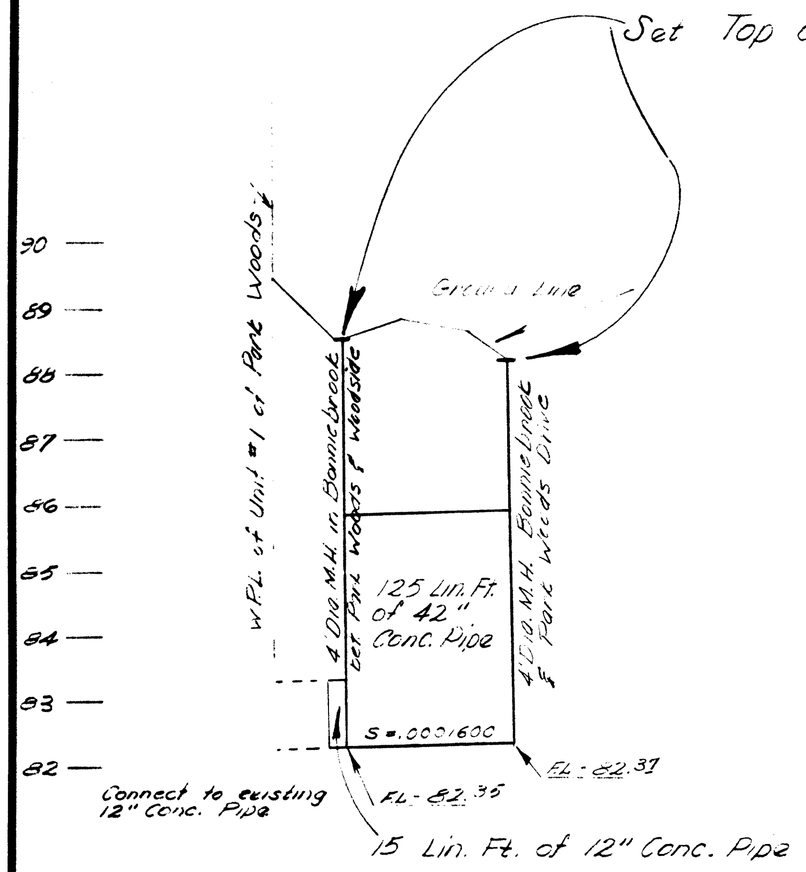

PROFILE OF SEWER IN BONNIEBROOK DRIVE BETWEEN THE W.P.L. OF UNIT #1 PARK WOODS AND PARK WOODS DRIVE

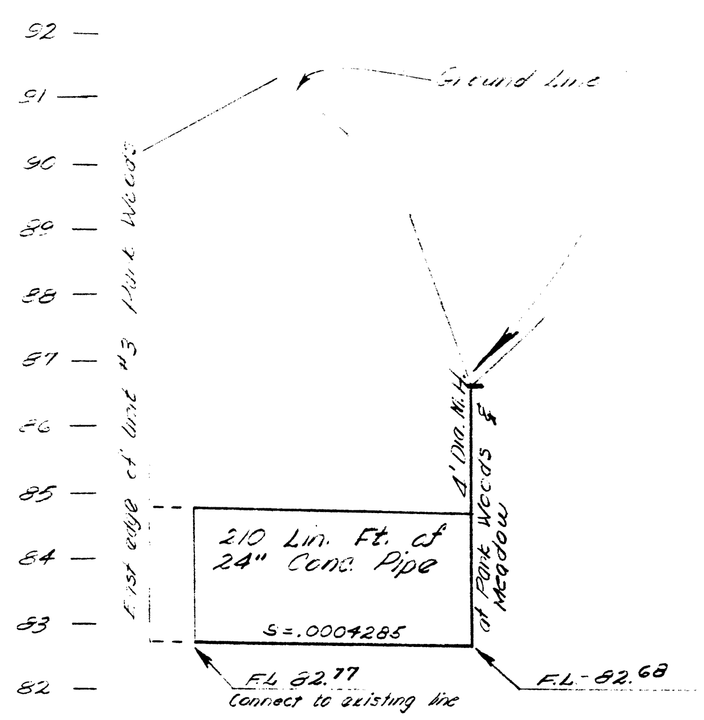

PROFILE OF SEWER IN MEADOW ROAD BETWEEN THE EAST EDGE OF UNIT #3 PARK WOODS & PARK WOODS DRIVE

PROFILES OF STORMWATER SEWER TO SERVE PARK WOODS UNIT NO. 3

CITY OF STOCKTON, CALIFORNIA

SCALE: Horz. - 1" = 100' Vert. - 1" = 2'-0"	APPROVED BY: . DATE: 9-21-54	SHEET NO. 2
DRAWN BY: G.M.L.	[signature]	
CHECKED BY: D. M.	CITY ENGINEER, STOCKTON, CALIF. STATE OF CALIF. - R.E. No. 7029	OF 5 SHEETS

F.B. 354 Pg. 48

PRINTED ON DIEPO NO. 1028 PAPERCLOTH

143.1B

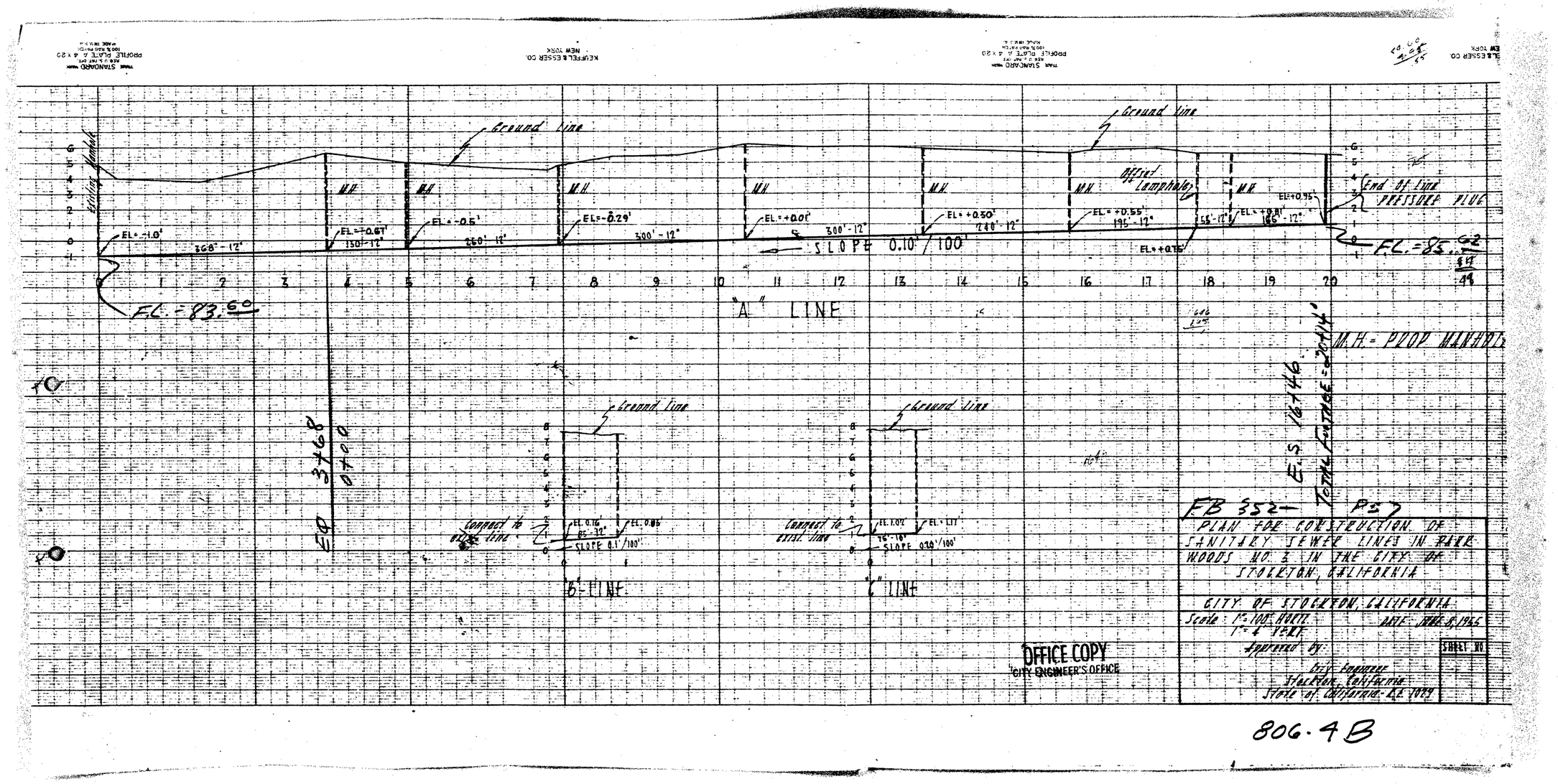

Ground line
Ground line
Offset Lamphole
End of Line
PRESSURE PLUG
SLOPE 0.10'/100'
"A" LINE
F.L. = 83.60
F.L. = 85.62
M.H. = PROP. MANHOLE
E.S. 16+46
TOTAL FOOTAGE = 20+14
Ground line
Ground line
Connect to exist. line
Connect to exist. line
"B" LINE
"C" LINE
FB 352 — PS7
PLAN FOR CONSTRUCTION OF SANITARY SEWER LINES IN PARK WOODS NO. 3 IN THE CITY OF STOCKTON, CALIFORNIA
CITY OF STOCKTON, CALIFORNIA
Scale: 1" = 100' HORIZ. 1" = 4' VERT.
DATE: JUNE 8, 1965
Approved by:
City Engineer
Stockton, California
State of California - R.E. 1029
SHEET NO.
OFFICE COPY
CITY ENGINEER'S OFFICE

806.4B

A-34

• Legend •

- SIDEWALK (NORMAL)
- SIDEWALK (INTERSECTION RETURN)
- MANHOLES (SANITARY)
- SANITARY SEWER LINE
- 4" "Y" BRANCHES
- OFFSET LAMPHOLE
- EXISTING SEWER LINE
- EXISTING MANHOLE
- PAVING
- WATER LINES (SIZES & LENGTHS ON MAP)
- EXIST WATER LINE.
- x FIRE HYDRANTS (PROPOSED)

ALL SANITARY SEWER LINE IS CLAY SEWER LINE. SIZES & LENGTHS ON MAP.

DEEP CUT HOUSE CONNECTIONS SHALL BE USED WHEN SEWER LINE IS 5' OR MORE BELOW GROUND LEVEL.

CONTRACTORS SHALL MARK ALL 4" "Y" BRANCHES WITH REDWOOD GRAPE STAKES

GUTTERS SLOPE AT RATE OF 0.2'-100'

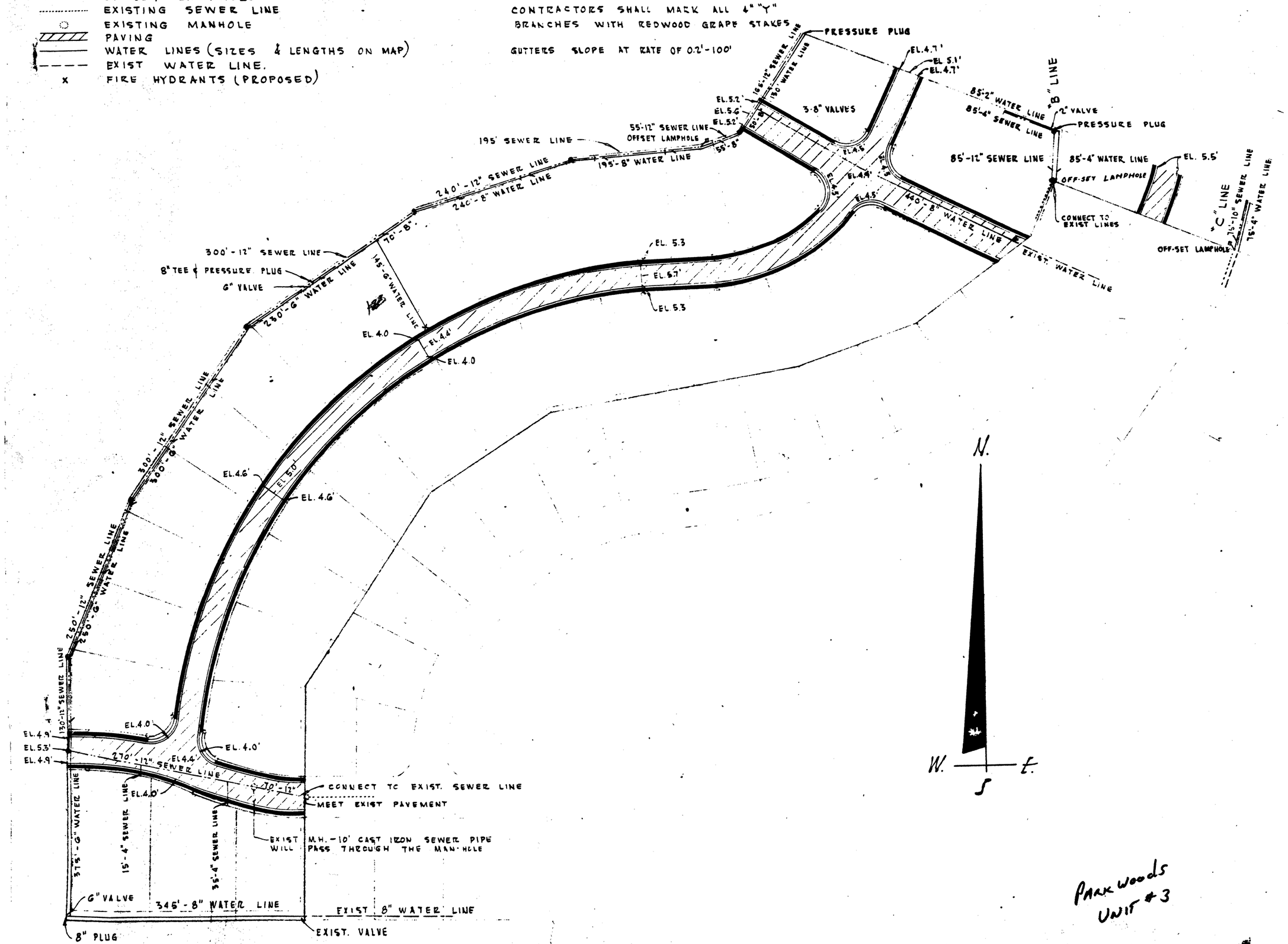

PARK WOODS UNIT #3

UNIT #3 0106X

PLAN FOR CONSTRUCTION OF SANITARY SEWER LINES, WATER LINES, CURB, GUTTERS, & SIDEWALKS AND STREET PAVING IN UNIT NO. 3 OF PARK WOODS IN THE CITY OF STOCKTON, CALIF.

CITY OF STOCKTON, CALIFORNIA

SCALE: 1" = 100'

Revised - 12-7-54

Approved by: Date Nov. 1, 1954

Marshall Dunlap
City Engineer-Stockton, Calif.
State of Calif. - R.E. 7029

Sheet No. 1 of 11

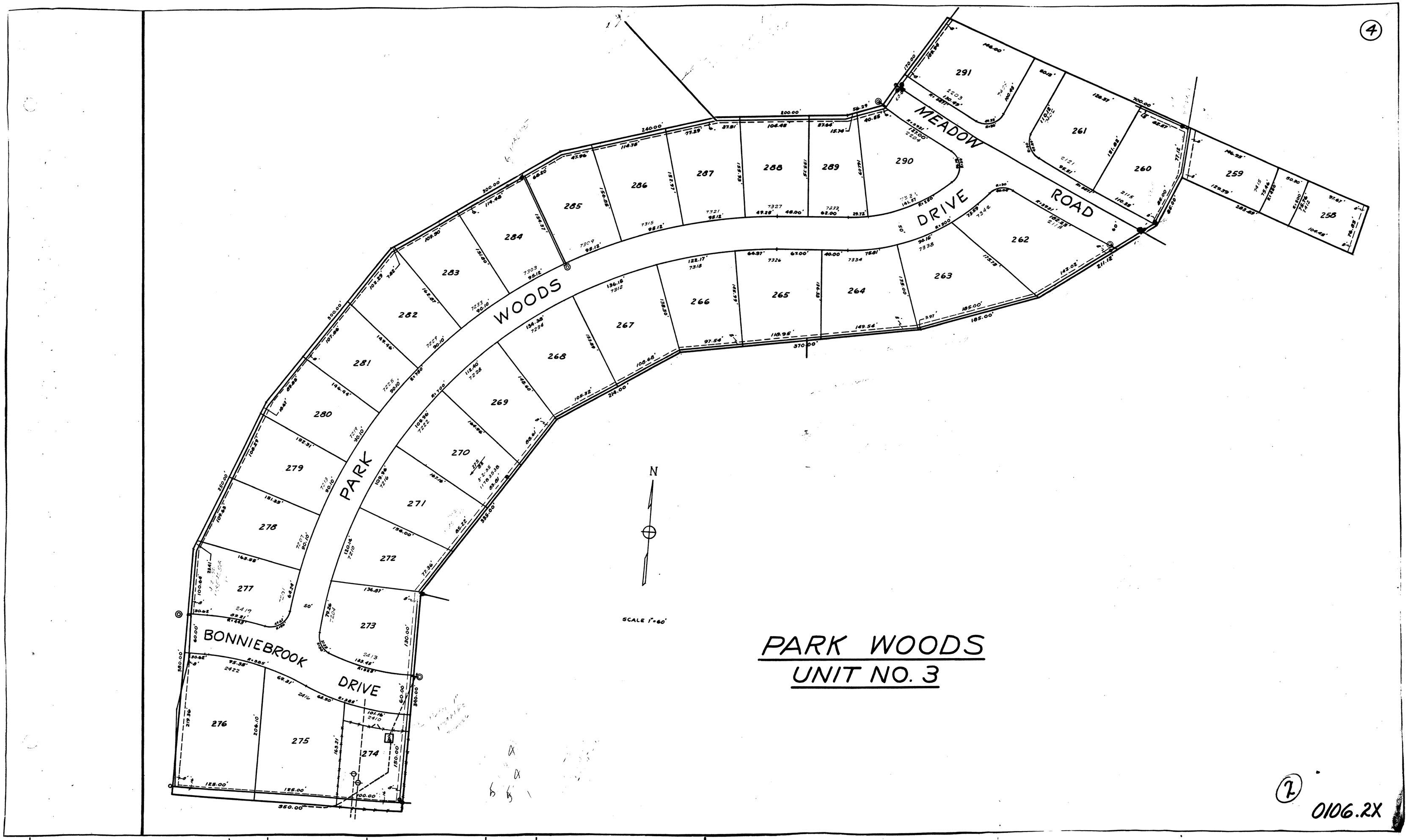

PARK WOODS
UNIT NO. 3

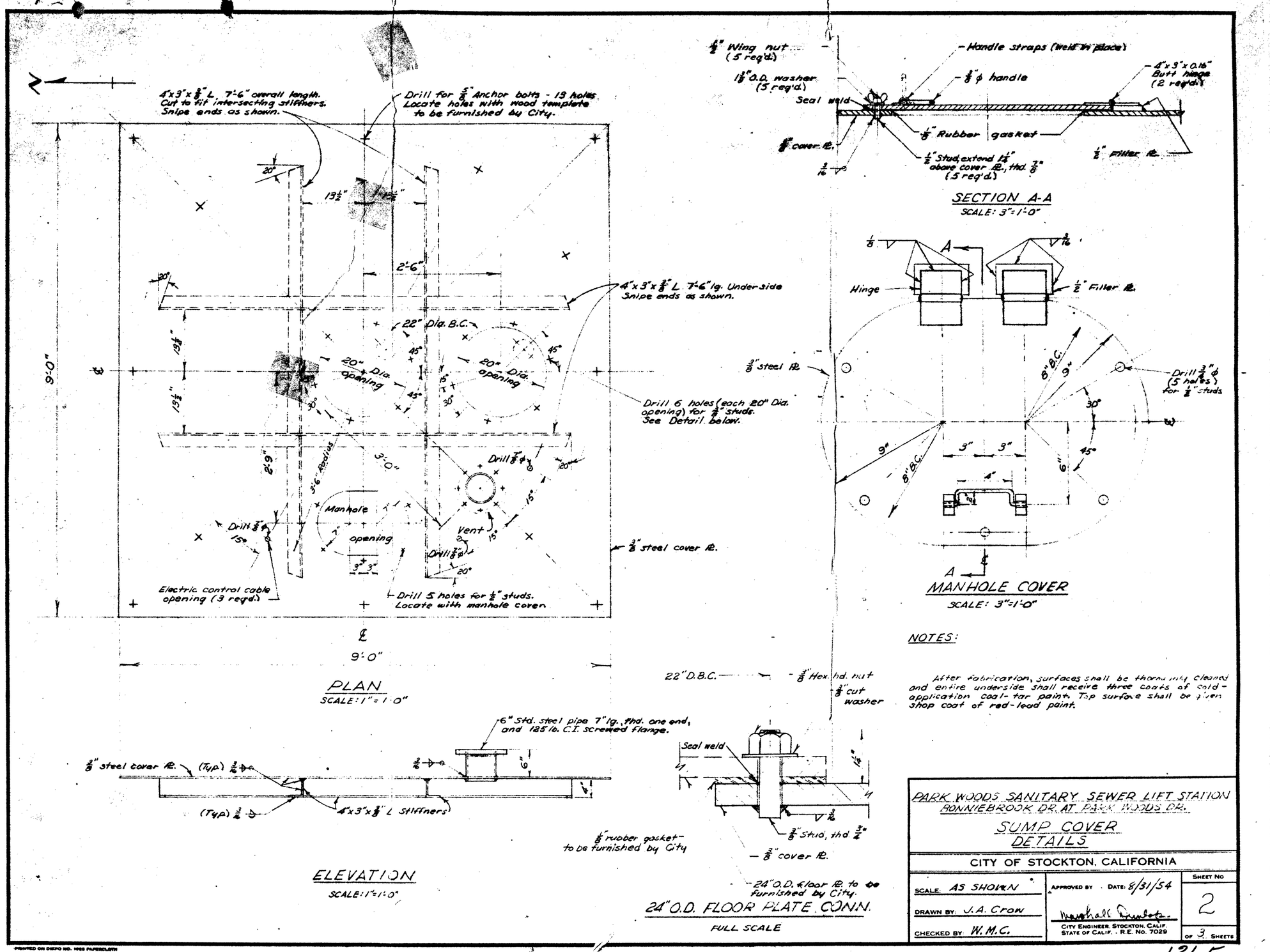

NOTES:

After fabrication, surfaces shall be thoroughly cleaned and entire underside shall receive three coats of cold-application coal-tar paint. Top surface shall be given shop coat of red-lead paint.

PARK WOODS SANITARY SEWER LIFT STATION
BONNIEBROOK DR. AT PARK WOODS DR.

SUMP COVER DETAILS

CITY OF STOCKTON, CALIFORNIA

SCALE: AS SHOWN	APPROVED BY: DATE: 8/31/54	SHEET NO. 2
DRAWN BY: J.A. Crow	Marshall Drewlow	
CHECKED BY: W.M.C.	CITY ENGINEER, STOCKTON, CALIF. STATE OF CALIF. - R.E. NO. 7029	OF 3 SHEETS

136E

REDUCED PLAN
USE SCALE BELOW
3 INCHES ON ORIGINAL PLAN

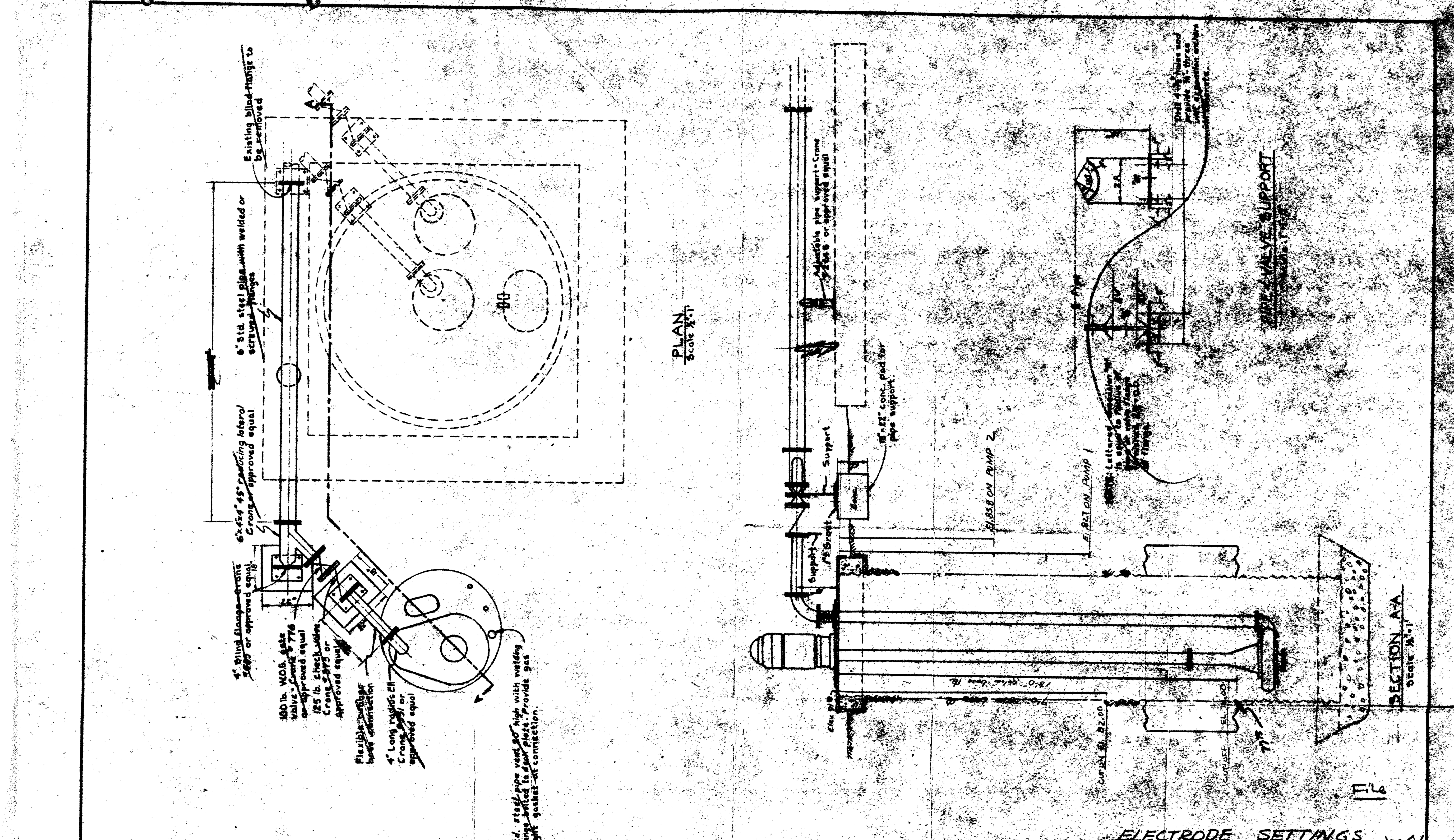

File

ELECTRODE SETTINGS

CHECK PRINTS
CITY ENGINEER'S OFFICE

Checked by Harrison 4/2/57

PLANS FOR PIPING LAYOUT FOR AN ADDITIONAL PUMP TO BE INSTALLED IN PARK WOODS

CITY OF STOCKTON, CALIFORNIA
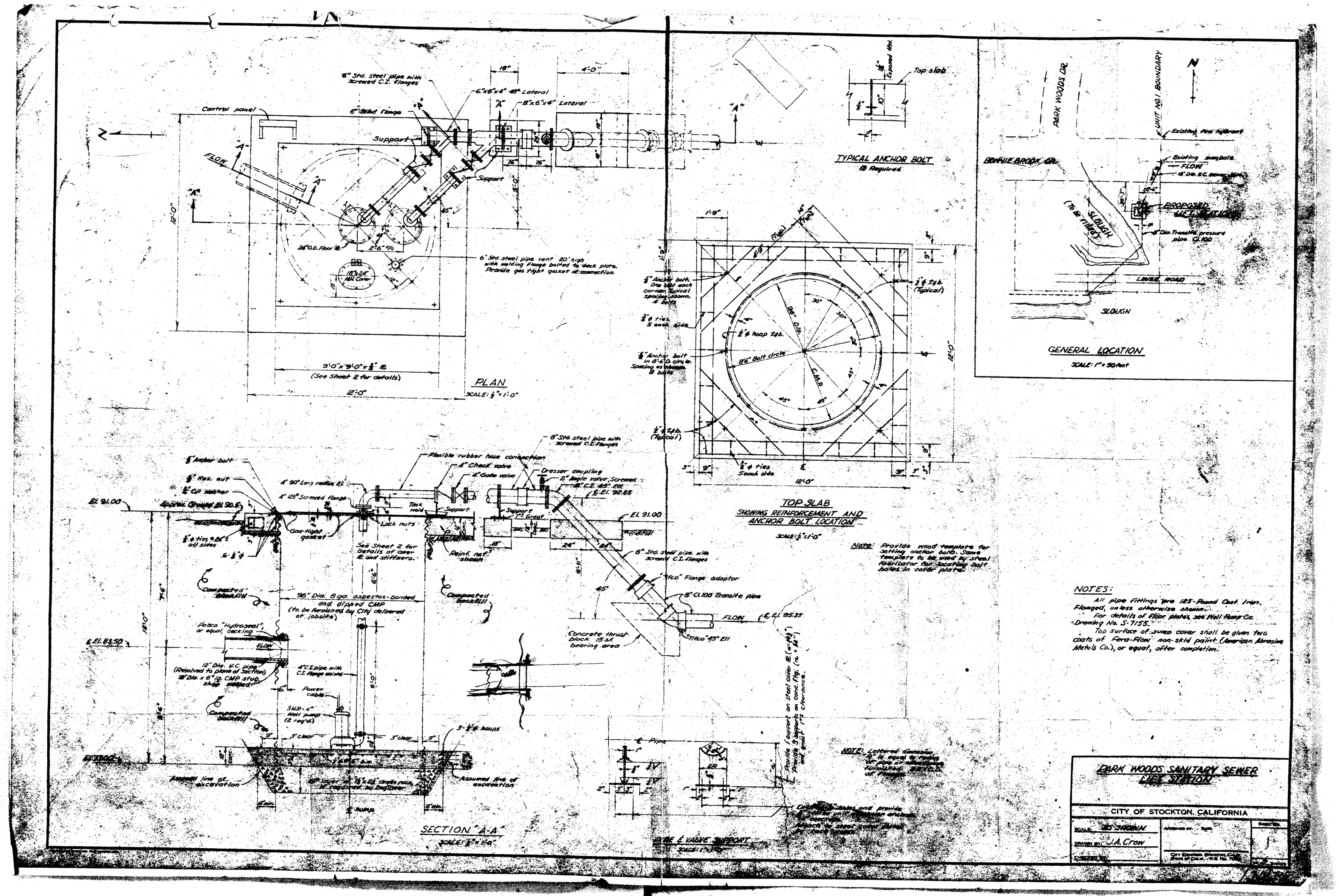
REDUCED PLAN
USE SCALE BELOW
3 INCHES ON ORIGINAL PLAN